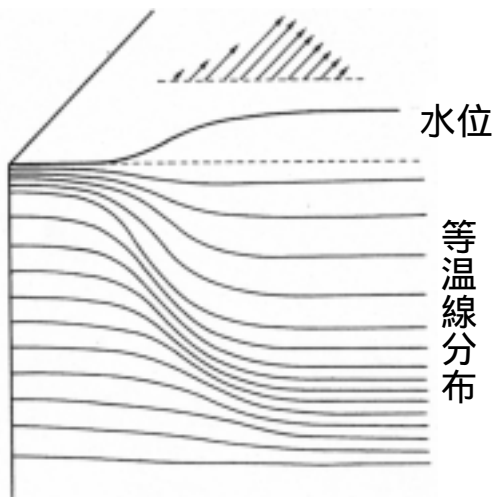
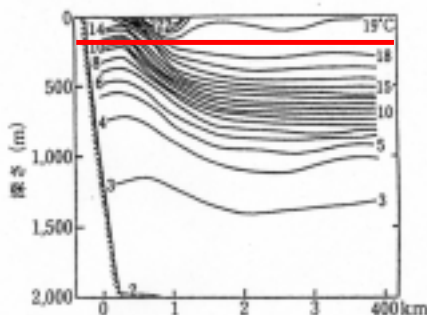


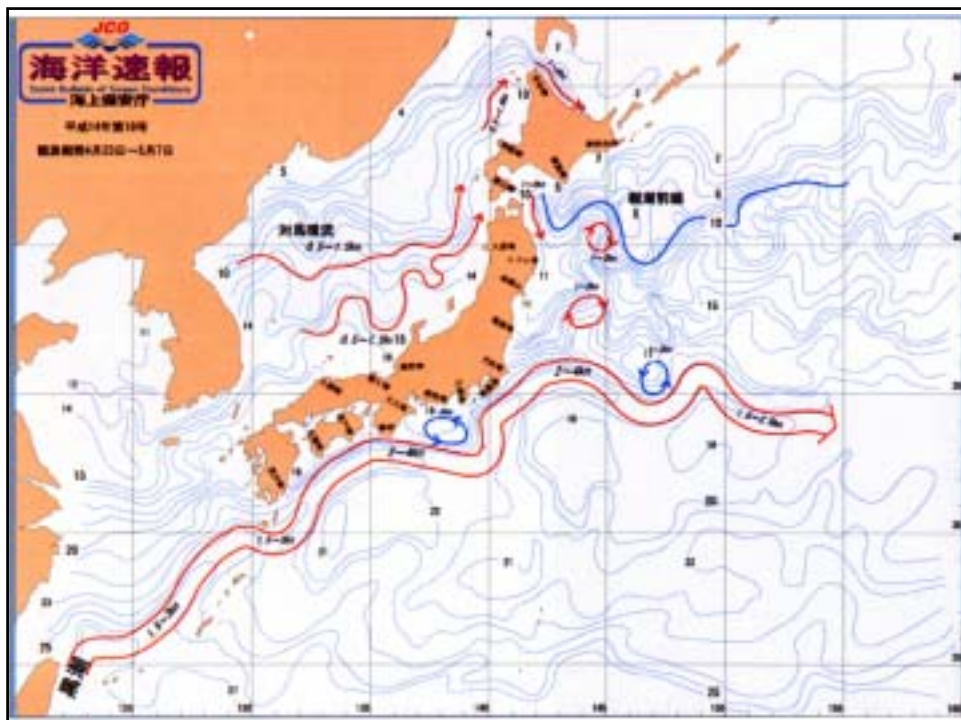
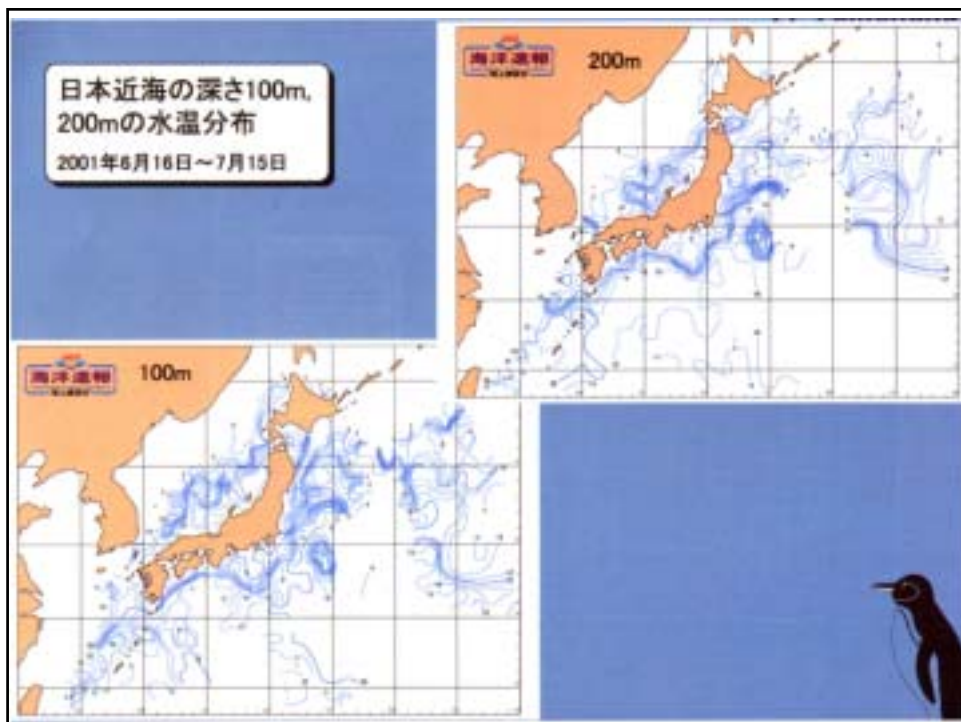
**地衡流:** 水位の高いほうを右に見て流れる(北半球で)

$$fV = g \eta / x$$

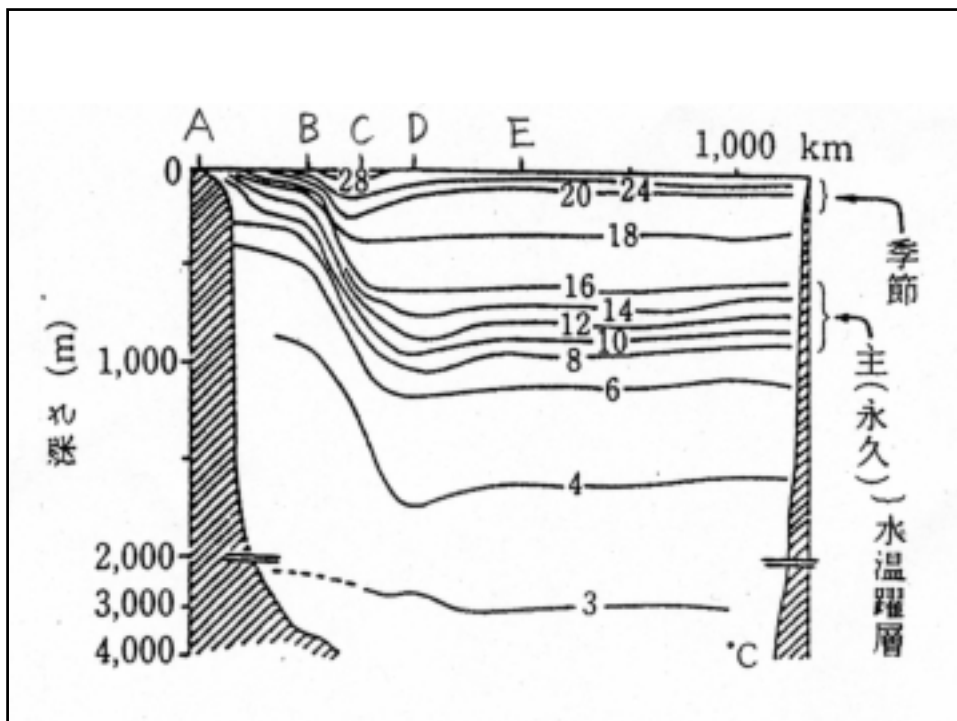
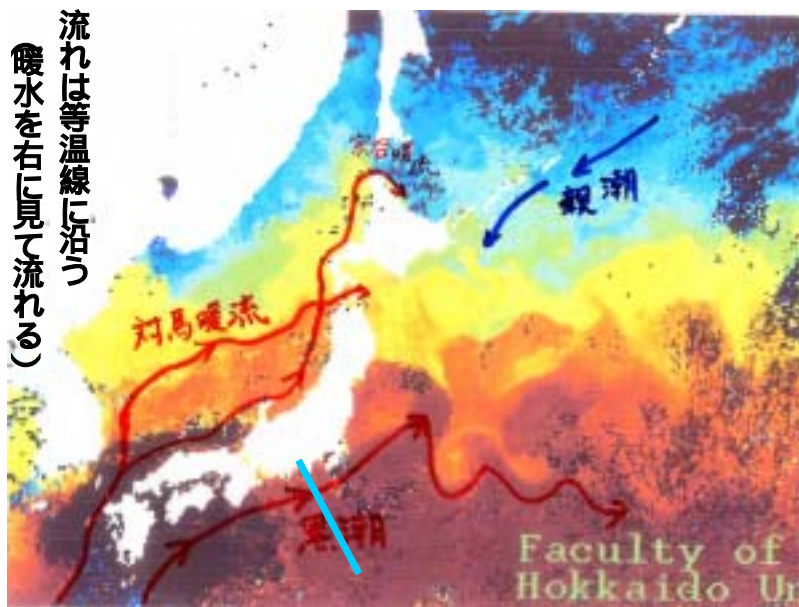
表面流速分布

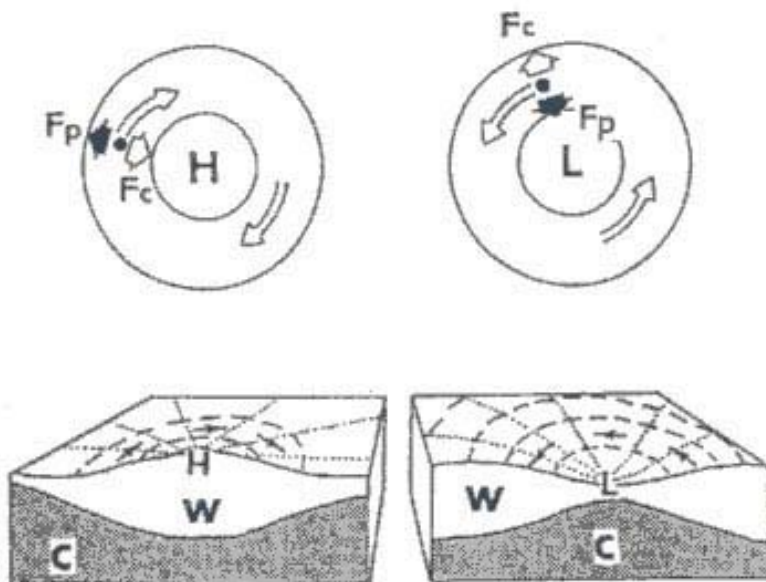
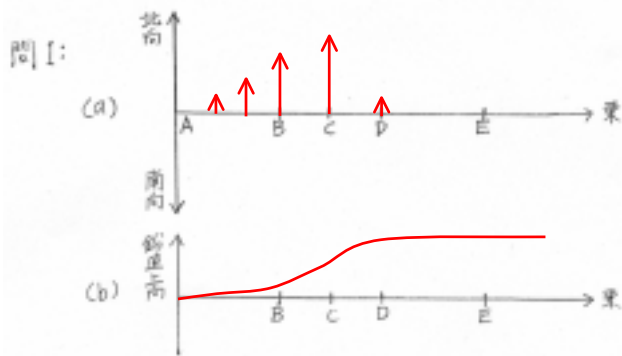
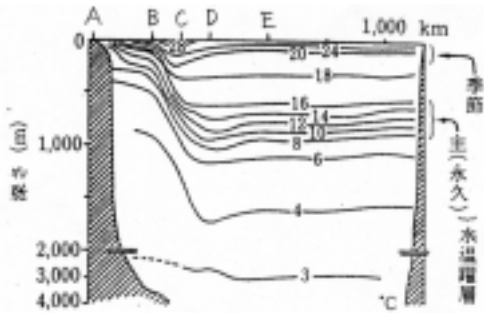
黒潮の水温断面図



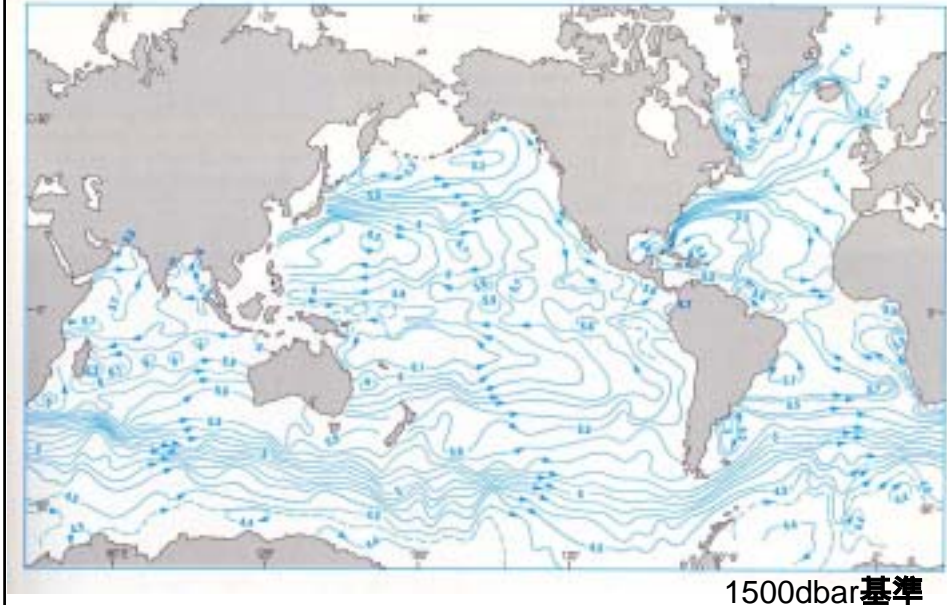


# 人工衛星からの海面水温

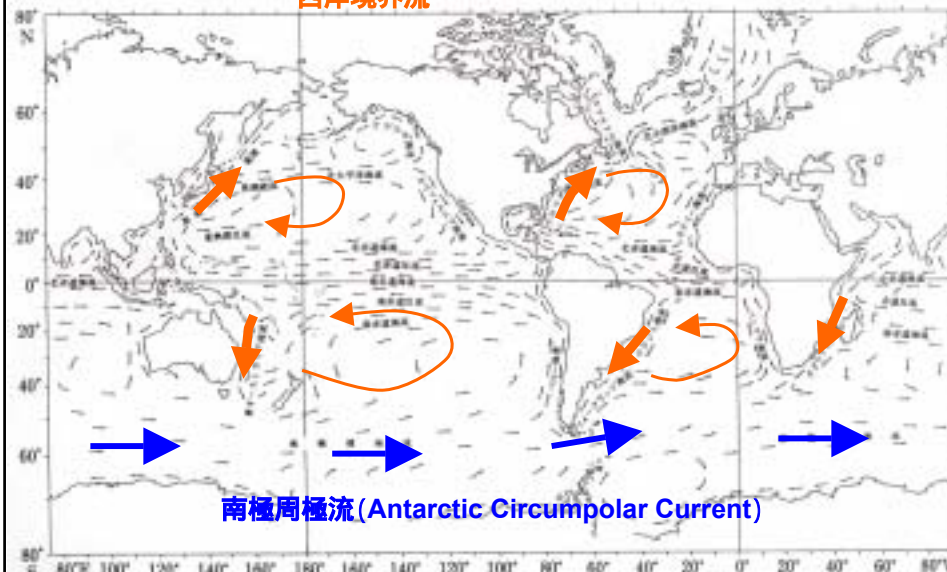




# 地衡流から求めた表層流

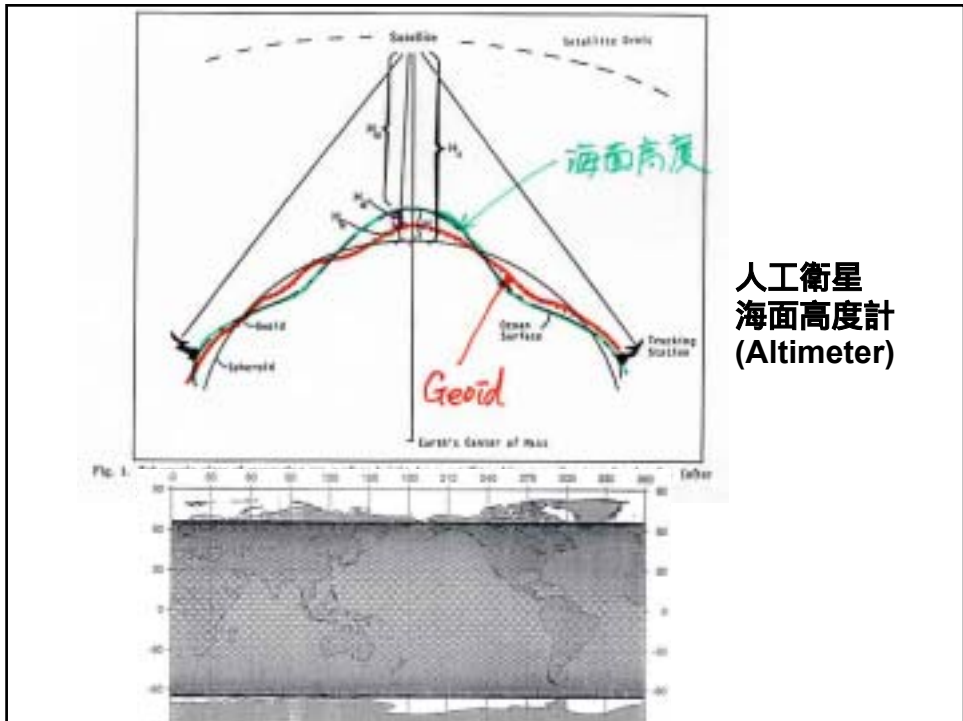


亜熱帯循環 (subtropical gyre)  
西岸境界流



南極周極流 (Antarctic Circumpolar Current)

## 世界の海洋の表層海流



人工衛星の海面高度計による、表層流の変動の振幅分布

